

# MONUMENT RECORD

State of Indiana - County of Monroe

Section: 14

Township: 8 North

Range: 1 East

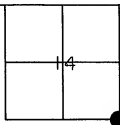
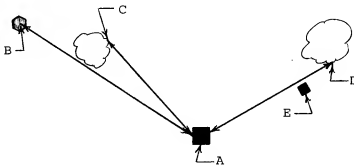
Corner ID: Sa Cr U-13

**Monument Description & Remarks:** Found original Sandstone at SE corner of section, marked w/faint "+" and distinct "T8 R1" and "S24" on east face. Sandstone is east of 6" octagonal concrete monument w/brass cap stamped "US". Sandstone measured 0.7' x 1.35' x 0.45' out of ground.

**RECOVERY TIE DRAWING**

Field Book 97-02 Page No. 6

USGS Elkinsville Quad



• At Corner

- A - Sandstone marked w/ "+", "T8 R1" and "S24"
- B - North 57 degrees West, 25.52' from sandstone  
Octagonal concrete monument w/ "US" brass cap
- C - North 43 degrees West, 11.76' from sandstone  
PK nail in 19" White Oak
- D - North 61 degrees East, 19.08' from sandstone  
PK nail in 8" Black Oak
- E - North 62 degrees East, 11.20' from sandstone  
Survey marker sign set 3.5' up, 4" Sugar Maple


Not To Scale



Compass Bearing Magnetic North

I, Kevin P. Enright, Monroe County Surveyor, hereby certify that this document was prepared under my direction in accordance with the provisions of Section 36-2-2-1 of the Indiana Code; and the above data is given under my hand and seal this 31st day of March, 1997.

*Kevin Enright*



Administered by

*Surveyor*  
*Review*

Indiana R.L.S. No. N/A